

# 403

## Route Guide & Hazard Awareness

*WEST CROYDON BUS STATION - SWAN & SUGAR LOAF  
SANDERSTEAD - WARLINGHAM, SAINSBURY'S*



**MAKE NOTES ALONG THE WAY!**

[illegible]

**IMPORTANT:** You must keep your bus as close to the middle of the indicator as possible. Take action and drop back if you are closing in to the bus in front.

# CONTENTS

## **LIGHT RUN 403 MAP**

Between  
Beddington  
Lane and West  
Croydon.

**3**

## **FULL ROUTE 403 MAP**

Between West  
Croydon and  
South Croydon.

**4**

## **FULL ROUTE 403 MAP**

Between South  
Croydon and  
Hamsey Green.

**5**

## **FULL ROUTE 403 MAP**

Between Hamsey  
Green and  
Warlingham,  
Sainsbury's.

**6**

## **RUNNING LIGHT**

To and from West  
Croydon Bus  
Station.

**7**

## **RUNNING LIGHT**

To and from  
Warlingham,  
Sainsbury's.

**8**

## **IN SERVICE**

Route guide  
from West  
Croydon to  
Warlingham,  
Sainsbury's.

**9**

## **IN SERVICE**

Route guide  
from Warlingham,  
Sainsbury's to  
West Croydon.

**10**

## **WEST CROYDON BUS STATION**

Curtailment point  
and map.

**11**

## **KATHARINE STREET**

Curtailment  
point and map.

**12**

## **SWAN & SUGAR LOAF**

Curtailment point  
and map.

**13**

## **SANDERSTEAD CHURCH**

Curtailment point  
and map. Turning  
point only.

**14**

## **WARLINGHAM WAITROSE**

Curtailment point  
and map. Turning  
point only.

**15**

## **WARLINGHAM GREEN**

Curtailment point  
and map. Turning  
point only.

**16**

## **WARLINGHAM SAINSBURY'S**

Curtailment point  
and map.

**17**

## **LOCAL HAZARDS**

Hazards to be  
aware of and  
other points to  
note.

**18**

## **LOCAL HAZARDS**

Hazards to be  
aware of and  
other points to  
note.

**19**

## **AT THE GARAGE**

General  
information and  
safety at the  
garage.

**20**

## **CODES & PROCEDURES**

Facility codes,  
curtailment abrv  
& emergency radio  
procedure.

**21**

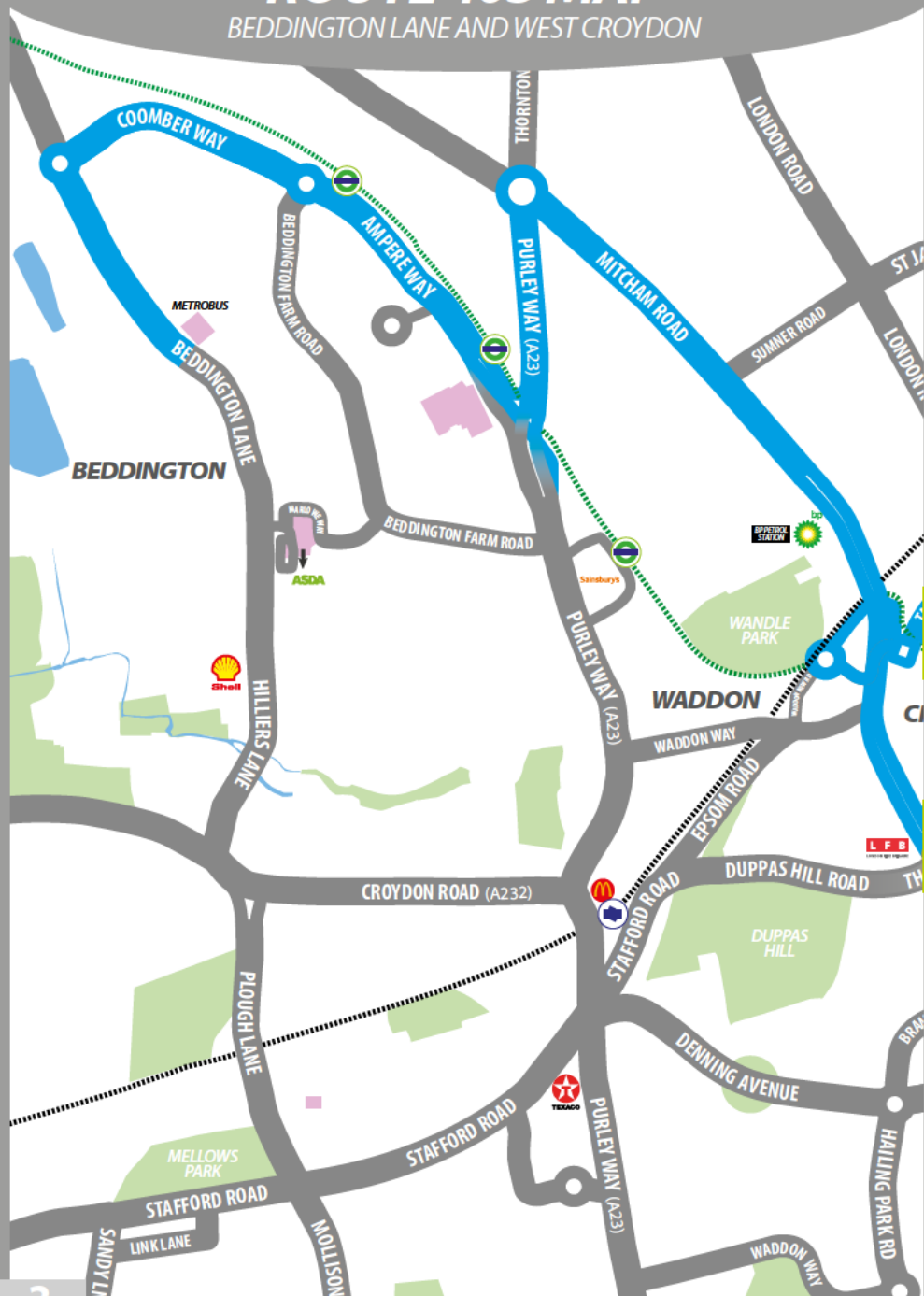
## **THINGS TO REMEMBER**

Make notes along  
the way.

**22**

# ROUTE 403 MAP

BEDDINGTON LANE AND WEST CROYDON



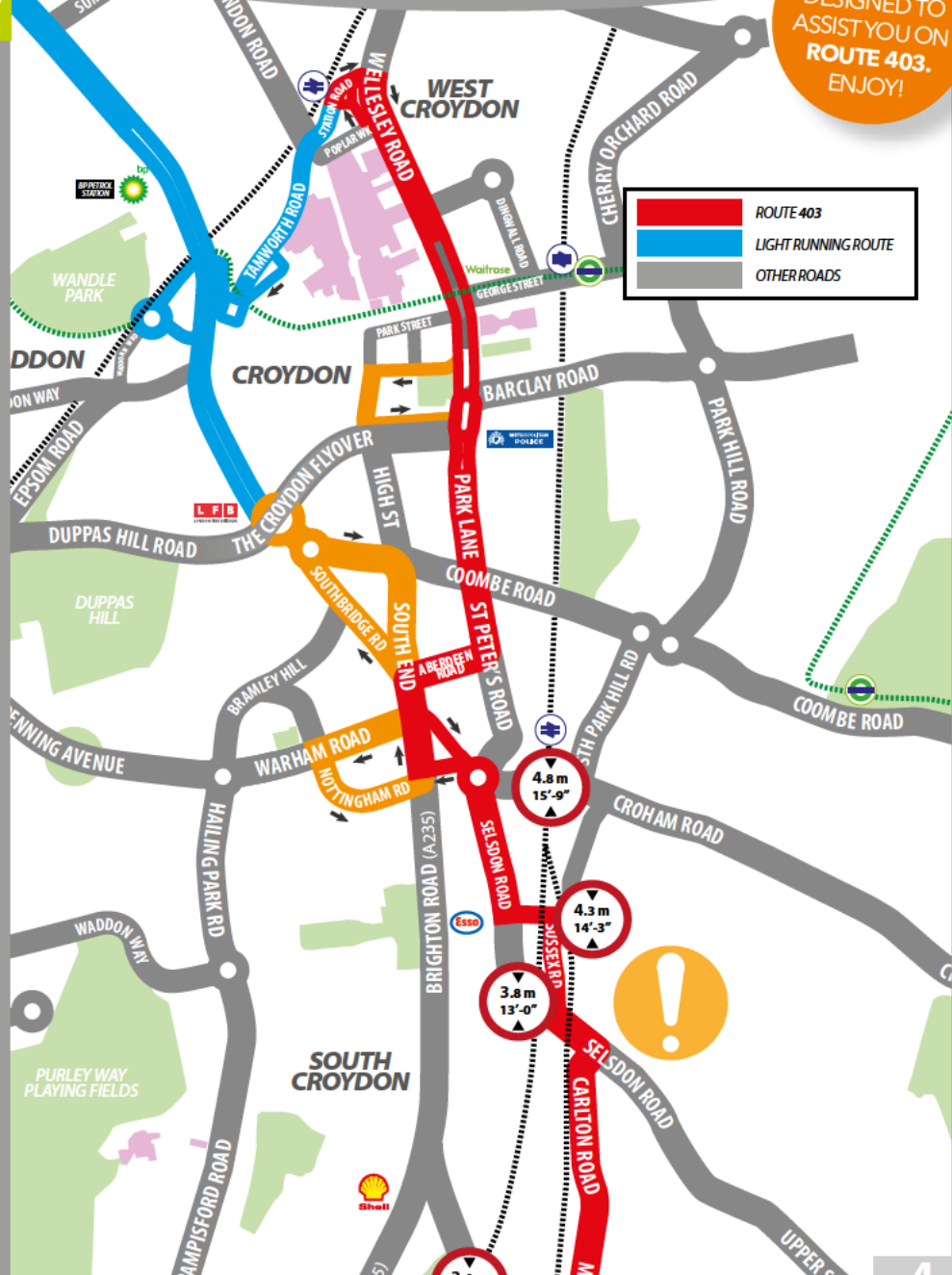
[GO TO PAGE 4](#)

[GO TO PAGE 4](#)

# ROUTE 403 MAP

## WEST CROYDON AND SOUTH CROYDON

THIS GUIDE IS  
DESIGNED TO  
ASSIST YOU ON  
**ROUTE 403.**  
ENJOY!



# ROUTE 403 MAP

SOUTH CROYDON AND HAMSEY GREEN



# ROUTE 403 MAP

HAMSEY GREEN AND WARLINGHAM



GO TO  
PAGE 5



# RUNNING LIGHT

RUNNING OUT OF SERVICE

**IMPORTANT**  
LOG OFF IBUS  
IMMEDIATELY  
IF RUNNING  
LIGHT

## TO WEST CROYDON BUS STATION:

- From **Croydon garage**, turn right onto Beddington Lane **B272**
- At roundabout, take 2nd exit onto Coomber Way
- At roundabout, take 1st exit onto Ampere Way
- At elongated roundabout take 1st exit onto Ampere Way
- Keep left and take the slip road towards Purley Way (northbound)
- Join Purley Way (northbound) towards Lombard roundabout
- At Lombard roundabout, take 4th exit onto Mitcham Road **A236**
- At dual carriageway, keep left and exit on slip road onto Reeves Corner
- At traffic light, continue ahead onto Tamworth Road (*keep right*)
- At traffic light, continue ahead onto Station Road
- Turn right into West Croydon bus station to **stand**

## FROM WEST CROYDON BUS STATION:

- At **stand**, continue ahead and exit the bus station
- Turn left onto Station Road
- At traffic light, continue ahead onto Tamworth Road
- Follow the road left onto Tamworth Road (*one-way road*)
- Follow the road right onto Drummond Road
- At junction, continue ahead onto Drummond Road
- At traffic light, continue ahead onto Church Street
- Follow the road right onto Reeves Corner
- At traffic light, turn left onto Reeves Corner (*under tram bridge*)
- At roundabout, take 1st exit onto Rectory Grove
- At traffic light, turn left onto Mitcham Road **A236**
- At Lombard roundabout, take 1st exit onto Purley Way **A23**
- Keep left and take the slip road towards Ampere Way (southbound)
- At elongated roundabout take 2nd exit onto Ampere Way
- At roundabout, take 2nd exit onto Coomber Way
- At roundabout, take 1st exit onto Coomber Way
- At roundabout, take 1st exit onto Beddington Lane B272
- Turn left into **Croydon garage**



# RUNNING LIGHT

RUNNING OUT OF SERVICE

**IMPORTANT**  
LOG OFF IBUS  
IMMEDIATELY  
IF RUNNING  
LIGHT

## TO WARLINGHAM SAINSBURY'S:

- From **Croydon garage**, turn right onto Beddington Lane **B272**
- At roundabout, take 2nd exit onto Coomber Way
- At roundabout, take 1st exit onto Ampere Way
- At elongated roundabout take 1st exit onto Ampere Way
- Keep left and take the slip road towards Purley Way (southbound)
- Join Purley Way (southbound) towards Lombard roundabout
- At Lombard roundabout, take 4th exit onto Mitcham Road **A236**
- At roundabout under flyover, take 2nd exit onto Lower Coombe Street
- At traffic light, turn right onto Brighton Road **A235**
- At traffic light at Swan & Sugar Loaf, turn left onto Selsdon Road **B275**
- Follow the line of route to **stand**

## FROM WARLINGHAM SAINSBURY'S:


- At **stand**, continue ahead and circumnavigate the roundabout **B269**
- Follow line of route to Selsdon Road
- Follow the road to the left onto Bartlett Street
- At traffic light, turn right onto Brighton Road **A235**
- At traffic light, continue ahead onto South End **A235**
- At traffic light, turn left onto Lower Coombe Street
- At roundabout, take 1st exit onto Lower Coombe Street
- At roundabout, take 2nd exit onto Old Town and Roman Way **A236**
- Continue ahead onto Mitcham Road **A236**
- At Lombard roundabout, take 1st exit onto Purley Way **A23**
- Keep left and take the slip road towards Ampere Way (southbound)
- At elongated roundabout take 2nd exit onto Ampere Way
- At roundabout, take 2nd exit onto Coomber Way
- At roundabout, take 1st exit onto Coomber Way
- At roundabout, take 1st exit onto Beddington Lane B272
- Turn left into **Croydon garage**

# ROUTE DIRECTIONS

RUNNING IN SERVICE

NEVER  
DIVERT OFF  
LINE OF ROUTE  
UNLESS ADVISED  
BY IBUS

## TO WARLINGHAM SAINSBURY'S:

- At **stand**, continue ahead and turn right onto Station Road
- At traffic light, turn right onto Wellesley Road **A212**
- Keep left on Wellesley Road (do not use the underpass)
- At traffic light, continue ahead onto Park Lane **A212**
- At Fairfield Hall roundabout, take 2nd exit onto Park Lane **A212**
- At traffic light, continue ahead onto St Peter's Road **B274**
- Turn right onto Aberdeen Road
- At traffic light, turn left onto South End **A235**
- At traffic light, turn left onto Selsdon Road **B275**
- At roundabout, take 3rd exit onto Selsdon Road **B275**
- Turn left onto Sussex Road (*before the bridge*) **WARNING: LOW BRIDGE** 
- After 1st railway bridge on Sussex Rd, turn right onto Sussex Rd (low bridge ahead)
- At junction, turn left onto Selsdon Road **B275**
- Turn right onto Carlton Road
- Continue ahead onto Mayfield Road
- At junction, turn left onto Sanderstead Road **B269**
- Continue ahead onto Sanderstead Hill **B269**
- At Sanderstead Church roundabout, take 2nd exit onto Limpsfield Road **B269**
- Continue ahead on Limpsfield Road to Warlingham Green **B269**
- Continue ahead at Warlingham Green (one-way system)
- Continue ahead on Limpsfield Road to Warlingham, Sainsbury's to **stand**



# ROUTE DIRECTIONS

RUNNING IN SERVICE

IMPORTANT  
PLEASE ENSURE  
YOU USE YOUR  
**RIBAS KEY** ON  
EVERY TRIP

## TO WEST CROYDON BUS STATION:

- At **stand**, continue ahead and circumnavigate the roundabout **B269**
- Continue ahead on Limpsfield Road to Warlingham Green **B269**
- At Warlingham Green follow the road to the left (one-way system)
- Follow the road to the right on Warlingham Green **B269**
- Continue ahead on Limpsfield Road to Sanderstead Church roundabout **B269**
- At Sanderstead Church roundabout, take 2nd exit onto Sanderstead Hill **B269**
- Continue ahead onto Sanderstead Road **B269**
- Turn right onto Mayfield Road (before the railway bridge)
- Continue ahead onto Carlton Road
- At junction, turn left onto Selsdon Road **B275**
- Turn right onto Sussex Rd (before the railway bridge) **WARNING: LOW BRIDGE**
- At junction, turn left onto Sussex Road **WARNING: LOW BRIDGE ON RIGHT**
- At junction, turn right onto Selsdon Road **B275**
- At roundabout, take 1st exit onto Selsdon Road **B275**
- Follow the road to the left onto Bartlett Street
- At traffic light, turn right onto Brighton Road **A235**
- At traffic light, continue ahead onto South End **A235**
- At traffic light, turn right onto Aberdeen Road
- At junction, turn left onto St Peter's Road **B274**
- At traffic light, continue ahead onto Park Lane **A212**
- At Fairfield Hall roundabout, take 2nd exit onto Park Lane **A238**
- Keep left on Park Lane (do not use the underpass)
- At traffic light, continue ahead onto Wellesley Road **A212**
- At traffic light, turn left onto Poplar Walk
- Take immediate right onto St Michael's Road
- Enter West Croydon Bus Station to **stand**



SUSSEX ROAD  
LOW BRIDGE

DOUBLE DECK VEHICLES MUST  
NOT BE USED ON THIS ROAD

East of Selsdon Road in South Croydon

## STAND ARRANGEMENT

SWITCH THE  
**ENGINE OFF**  
WHILST AT THE  
STAND

**From Warlingham.** Proceed from St Michael's Rd via West Croydon Bus Station to stand. Set down on St Michael's Road at **BUS STOP B8**.

**Towards Warlingham.** Depart via West Croydon Bus Station, Station Road and West Croydon Bus Station. Pick up in West Croydon Bus Station at **BUS STOP B2**.

Private for 13 buses in West Croydon Bus Station on east side of Station Road. No more than 1 bus on Route 403 should be scheduled to stand at any one time. **Blind display:** *WEST CROYDON.*



# KATHARINE STREET

CURTAILMENT POINT

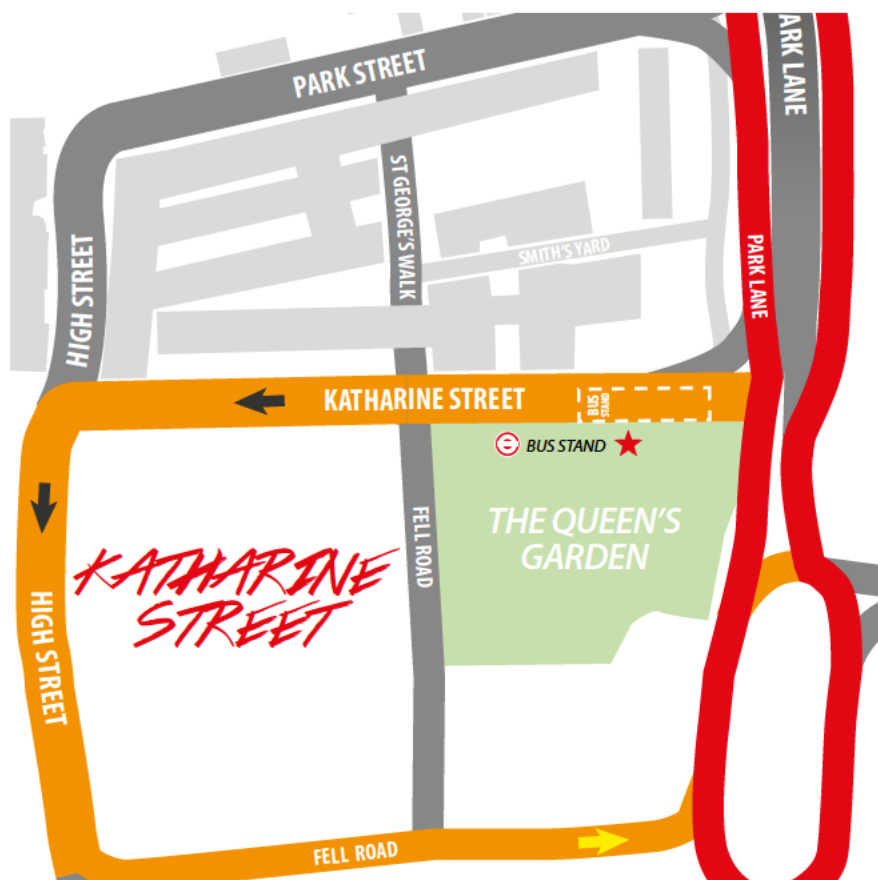
TURNING  
POINT ONLY.  
BUSES MUST NOT  
STAND.

**From Warlingham.** Proceed from Park Lane via Katharine Street to stand. Set down on Katharine Street at **BUS STOP KB**.

**Towards Warlingham.** Depart via Katharine Street, Croydon High Street, Fell Road, Park Lane and Fairfield Halls Roundabout to Park Lane. Pick up on Park Lane at **BUS STOP R**.

Public stand for four buses on south side of Katharine Street.

Blind display: **CROYDON TOWN CENTRE**.



# SOUTH CROYDON

## CURTAILMENT POINT

PLEASE CHECK  
TRIP NUMBER  
ON ETM BEFORE  
DEPARTING

**From Warlingham.** Proceed from Brighton Road via Warham Road and Nottingham Rd to stand. Set down on Brighton Rd at **BUS STOP G.**

**Towards Warlingham.** Depart via Nottingham Road, Brighton Road, South End, Southbridge Road, Lower Coombe Street, circumnavigate Croydon Flyover roundabout, Lower Coombe Street to South End. Pick up on South End at **BUS STOP P.**

Public stand on north side of Nottingham Road, in two parts.

Blind display: **SOUTH CROYDON, SOUTH END.**



# SANDERSTEAD CHURCH

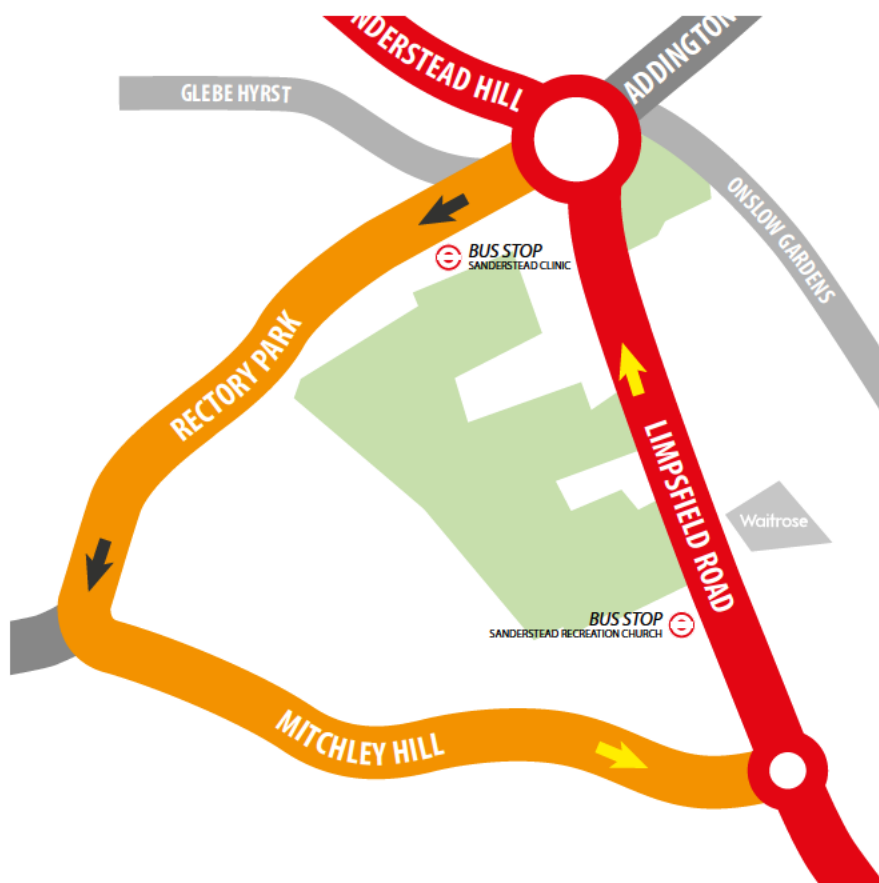
## TURNING POINT

TURNING  
POINT ONLY.  
BUSES MUST NOT  
STAND.

**From West Croydon.** Proceed from Sanderstead Church Roundabout via Rectory Park and Mitchley Hill. Set down on Rectory Park at **BUS STOP SANDERSTEAD CLINIC.**

**Towards West Croydon.** Depart to Limpsfield Road. Pick up on Limpsfield Road at **BUS STOP SANDERSTEAD RECREATION GROUND.**

Turning point only - buses must not stand. **Blind display: SANDERSTEAD CHURCH.**





# SANDERSTEAD WAITROSE

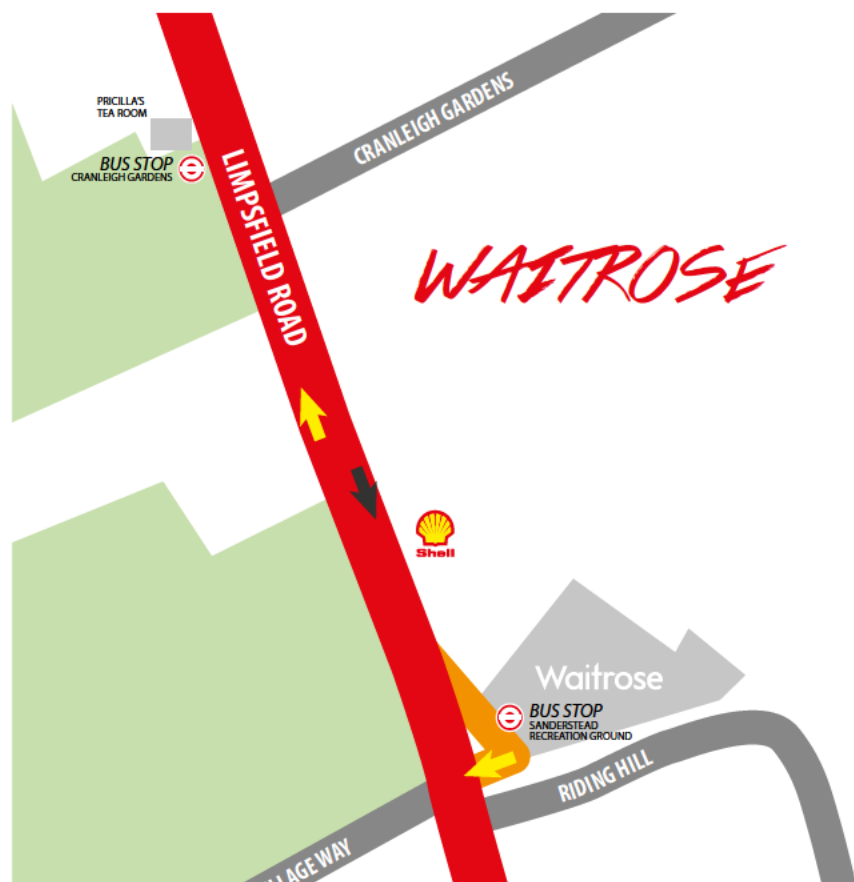
TURNING POINT

TURNING  
POINT ONLY.  
BUSES MUST NOT  
STAND.

**From West Croydon.** Proceed from Limpsfield Road to stand. Set down on Limpsfield Rd at **BUS STOP SANDERSTEAD RECREATION GROUND.**

**Towards West Croydon.** Depart to Limpsfield Road. Pick up on Limpsfield Road at **BUS STOP CRANLEIGH GARDENS.**

Turning point only - buses must not stand. Blind display: **SANDERSTEAD.**



# WARLINGHAM GREEN

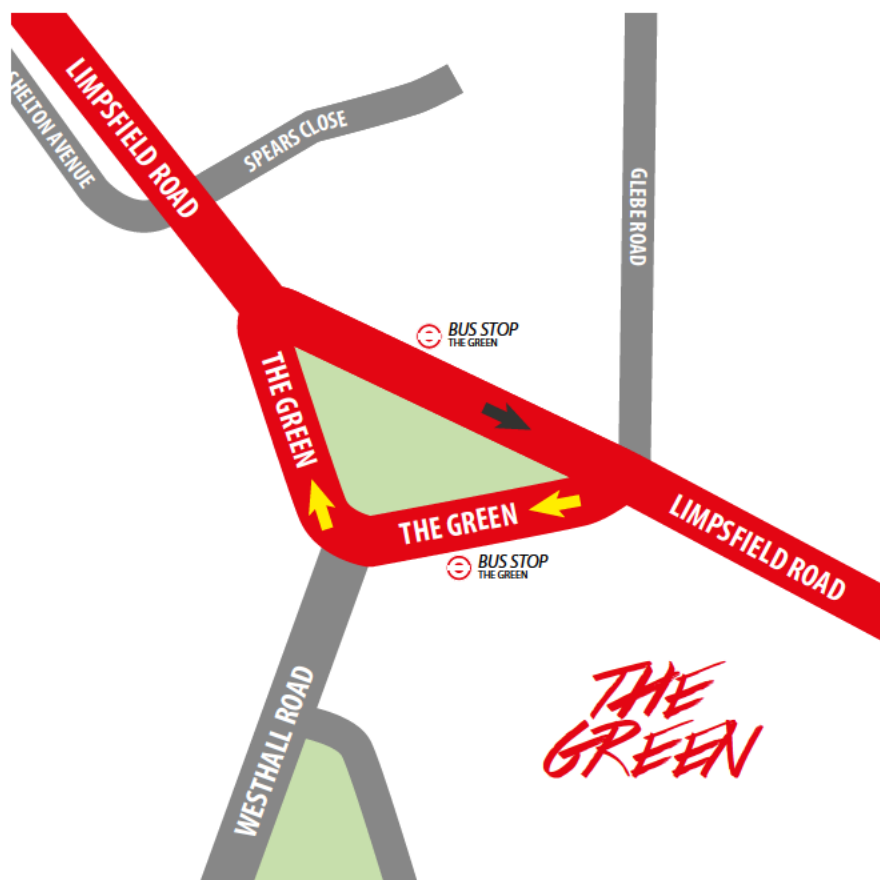
## TURNING POINT

PLEASE CHECK  
TRIP NUMBER  
ON ETM BEFORE  
DEPARTING

From West Croydon. Proceed from Limpsfield Road. Set down on Limpsfield Road at **BUS STOP WARLINGHAM GREEN**.

Towards West Croydon. Depart via The Green. Pick up in The Green at **BUS STOP WARLINGHAM GREEN**.

Turning point only - buses must not stand. Blind display: **WARLINGHAM GREEN**.



# WARLINGHAM

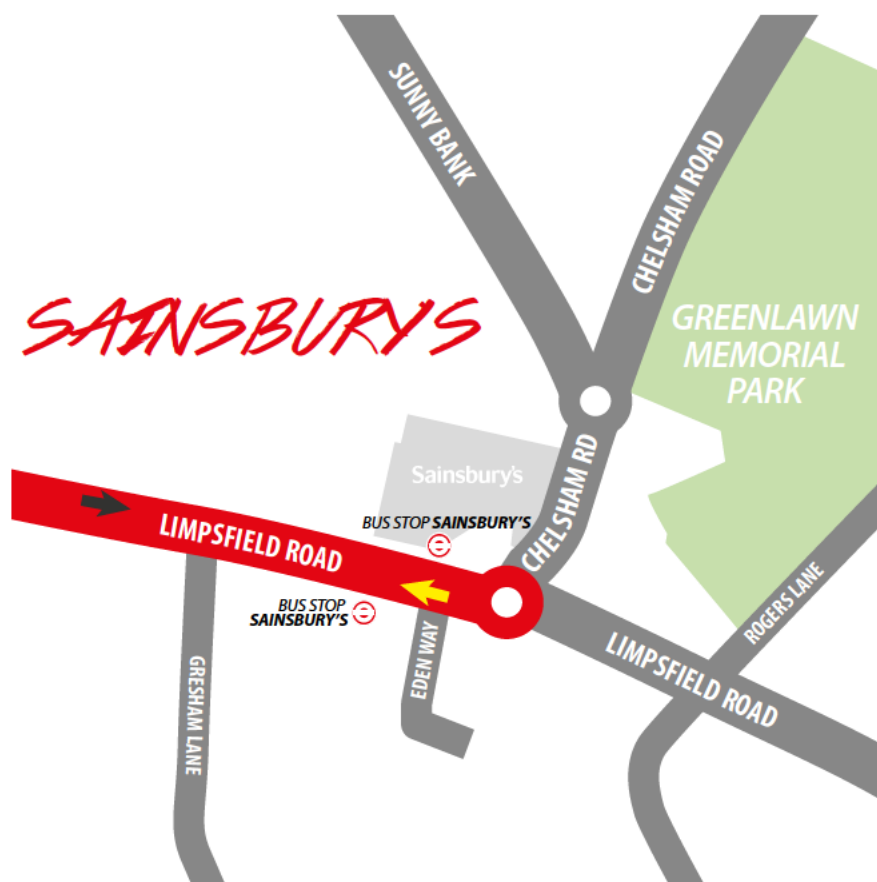
SAINSBURY'S CURTAILMENT POINT

PLEASE CHECK  
TRIP NUMBER  
ON ETM BEFORE  
DEPARTING

**From West Croydon.** Proceed from Limpsfield Road direct to stand.  
Set down on Limpsfield Road at **BUS STOP WARLINGHAM SAINSBURY'S**.

**Towards West Croydon.** Depart to Limpsfield Road (circumnavigate roundabout). Pick up in Limpsfield Road at **BUS STOP WARLINGHAM SAINSBURY'S**.

Public stand for two buses on north side of Limpsfield Road in lay-by adjacent to Sainsbury's store. No more than 2 buses on Route 403 should be scheduled to stand at any one time. **Blind display: WARLINGHAM.**



# LOCAL HAZARDS & POINTS TO NOTE

FULL RISK ASSESSMENT VIEWABLE UPON REQUEST



## **CHANGEOVER | WEST CROYDON BUS STATION**

Changeovers will take place at West Croydon Bus Station.

*Always communicate in advance with iBus if you are late for any reason.*

## **CONGESTED PEDESTRIAN AREA | WEST CROYDON**

Use a maximum speed of 10 mph. Be aware of pedestrians that may walk into the path of the bus. Be aware of other bus and tram movements and ensure that there is enough road space to proceed.

## **CONGESTED AREA | CROYDON TOWN CENTRE**

Be aware of pedestrians that may walk into the path of the bus.

## **TRAM MOVEMENTS | CROYDON TOWN CENTRE**

Be aware of tram movements when driving through Croydon Town Centre.

## **CAR PARK QUEUING | WHITGIFT CENTRE CAR PARK**

Towards West Croydon, the bus lane continues by moving to the offside.

A car park queuing lane is straight ahead. Care should be taken to manoeuvre into the bus lane ensuring traffic is not passing on the offside. Do not join the car park lane.

## **MERGING LANES | PARK LANE (SOUTHBOUND)**

Be aware of other road users as the two lanes merge into one.

## **PEDESTRIAN AREA | ABERDEEN ROAD**

Be aware of pedestrians crossing the road.

## **BELL ON CORNER | ABERDEEN ROAD/BRIGHTON ROAD**

Be aware of the bell on the pavement when turning left onto Brighton Road.

## **NARROW ROAD | SELSDON ROAD**

Narrow road, parked cars and pedestrian area. Take care there is enough road space to proceed and look out for pedestrians crossing the road.

## **ROUNDAABOUT | SELSDON ROAD**

Be aware of traffic on roundabout.

# LOCAL HAZARDS & POINTS TO NOTE

FULL RISK ASSESSMENT VIEWABLE UPON REQUEST



## **LOW BRIDGE | SELSDON ROAD/SUSSEX ROAD**

Low or arched bridges close to line of route. Double deck buses must not be driven under these bridges (off line of route).

## **NARROW ROAD AND PARKED CARS | SUSSEX ROAD**

Take care there is enough road space to proceed and look out for oncoming vehicles.

## **LOW BRIDGE | SELSDON ROAD/CARLTON ROAD**

Low or arched bridges close to line of route. Double deck buses must not be driven under these bridges (off line of route).

## **NARROW ROAD AND PARKED CARS | CARLTON ROAD**

Take care there is enough road space to proceed and look out for oncoming vehicles.

## **20 MPH SPEED LIMIT | CARLTON ROAD/MAYFIELD ROAD**

Be aware of traffic calming measures.

## **LOW TREES | MAYFIELD ROAD/SANDERSTEAD ROAD**

Narrow road. Be aware of low tree branches especially after heavy rain.

## **LOW TREES | SANDERSTEAD ROAD/LIMPSFIELD ROAD**

Be aware of low tree branches especially after heavy rain and be aware of traffic on roundabout.

## **OVERHANG | LIMPSFIELD ROAD/WAITROSE PICK UP**

Be cautious on the approach to the Waitrose bus stop and do not let your bus overhang the kerb. The Waitrose building has a shelter which protrudes out.

## **CHILDREN CROSSING | HAMSEY GREEN**

Be aware of pupils surging into the road space when arriving at bus stops at school closing times.

## **NARROW ROAD AND PARKED CARS | LIMPSFIELD ROAD**

Please ensure that there is enough road space to proceed.

## **CYCLE LANE | LIMPSFIELD ROAD**

Be aware of cyclists.

# AT THE GARAGE

## GARAGE AND GENERAL SAFETY INFORMATION

BE VISIBLE  
**WEAR YOUR  
HI-VIS** WITHIN  
THE GARAGE

GO SLOW!  
MANDATORY  
**SPEED OF 5 MPH**  
WITHIN THE  
GARAGE

BE NOTICED  
**HEADLIGHTS**  
ON AT ALL TIMES  
IN THE GARAGE

STICK TO  
DESIGNATED  
PATHS AND  
WALKWAYS

NO EXCUSES  
PLEASE ABIDE BY  
THE RULES. IT'S  
**MANDATORY!**

BE AWARE.  
REPORT ALL  
**HAZARDS**  
IMMEDIATELY

REMEMBER  
**LOOK OUT  
FOR CYCLISTS**  
DRIVE SLOWLY

PARK FERRY  
VEHICLES WITHIN  
DESIGNATED  
AREAS

**USE THE  
HORN** WHEN  
APPROACHING  
CORNERS &  
REVERSING

HYBRID BUSES  
ARE SILENT. BE  
**EXTRA CAUTIOUS**  
WHILST ON THE  
MOVE!

FUEL, OIL &  
COOLANT SPILLS  
CAN MAKE THE  
SURFACE SLIPPERY  
**BE AWARE**

FAMILIARISE  
YOURSELF WITH  
THE GARAGE  
**SAFETY CODE**

# THINK FIRST

# OTHER INFORMATION

## CODES AND EMERGENCY RADIO PROCEDURES

REMAIN CALM:  
GIVE ACCURATE  
INFORMATION.  
WE'RE HERE  
TO ASSIST!

### ROUTE 403 | CURTAILMENT ABBREVIATIONS:

<b>WCB</b>	West Croydon, Bus Station	<b>CTC</b>	Katharine Street
<b>SSL</b>	Swan & Sugar Loaf	<b>SDC</b>	Sanderstead Church
<b>SDW</b>	Sanderstead, Waitrose	<b>WG</b>	Warlingham Green
<b>WS</b>	Warlingham, Sainsbury's		

### FACILITIES | THROUGHOUT THE ROUTE

**West Croydon bus station.** [REDACTED]

**West Croydon bus station.** [REDACTED]

**Sainsbury's (Warlingham).** Toilet facilities available.

If you urgently need to use a facility, please inform iBus immediately.

### CODE RED | EMERGENCY RADIO PROCEDURE

If you require the Emergency Services to attend your vehicle (for example in the event of passenger injury, assault or major RTA), you should contact CentreComm using the radio's Code Red facility. To call CentreComm, **hold down the Code Red button on your vehicle's radio for at least 3 seconds** until you hear a ringing tone to indicate that your call has been connected. Hold down the foot switch in the cab when you are speaking, and end what you have to say with the word "over" to indicate that you expect a response, or "over and out" if this is the end of your communication. Release the foot switch when you are not speaking. Remember to speak slowly and clearly. Note that you will usually receive a radio call from your depot shortly after you make a Code Red call. *You should not use the radio whilst the vehicle is in motion.*

CODE  
GREEN

Call your garage  
for non-emergency,  
mechanical defects,  
help or advise

CODE  
BLUE

Call CentreComm  
for non-emergency,  
incident reporting  
or diversions

CODE  
RED

Call CentreComm  
for emergency  
services, passenger  
injury or assault